












# Middleville Township Land Use Plan

## Land Use Districts

- |  |   |
|--|---|
|  (AG) Agricultural          |  (I1) Limited Industrial       |
|  (RR) Rural Residential     |  (TA) Transition Area          |
|  (RL) Residential Large Lot |  (ARA) Aggregate Resource Area |
|  (R1) Residential           |  (RES) Resource Land           |
|  (CO) Commercial            |  (PU) Public Lands             |



Drafted: February 10, 2011